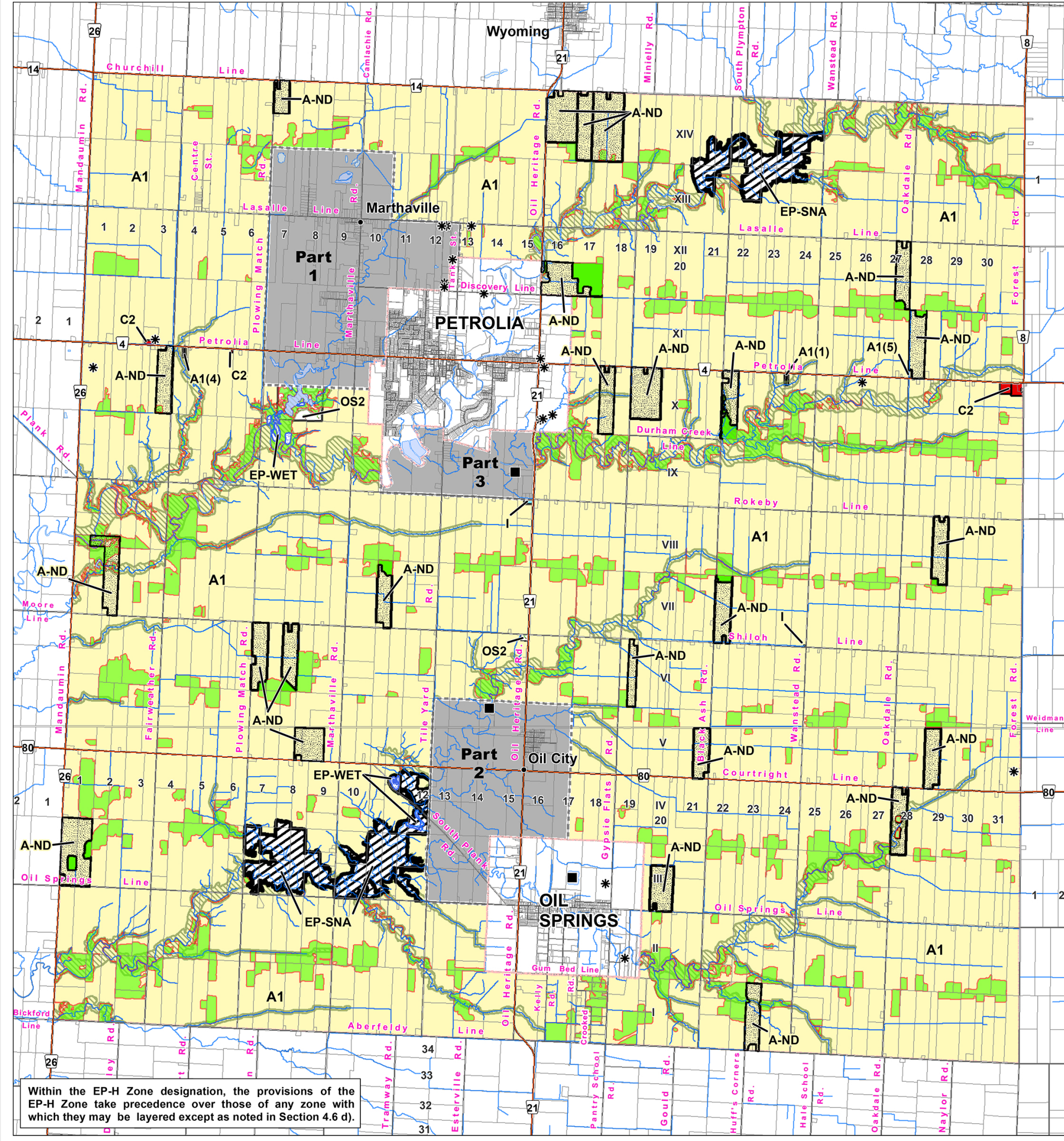


Township of Enniskillen ZONING BY-LAW SCHEDULE "A"



LEGEND

- Assessment Parcels
- Provincial Highway
- County Road
- Local Road
- Railroad
- Rivers - Streams - Drainage
- Waterbodies
- Sewage Treatment Works
- Active or Former Waste Disposal Site (Anderson Dataset : Lambton GWS 2004)
- Municipal Boundary
- Schedule Inset Boundary

Zoning Index

- A1 Agricultural - 1
- A-ND Agricultural - No Dwelling
- C2 Highway Commercial
- I Institutional
- OS2 Active Open Space - 2
- EP-SNA (MNR - ANSI (MNR - Life Science)
- EP-WET (MNR - OWES)
- EP-WD (LCNHS) (Significant Woodlot)
- EP-H (Local CA)

* Temporary Use ... (T1), ... (T2)
 * Zone Exceptions ... (1), ... (2)
 * Holding Zones ... (h), ... (h1), ... (h2)
 * NOTE: For Zones with these suffixes refer to the text of the by-law for applicable zoning provisions.

Reference

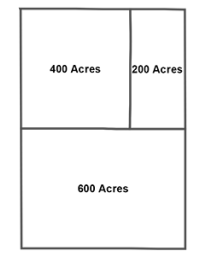
Disclaimer: These digital mapping products have been produced on the County of Lambton's Geographic Information System. Data provided herein is derived from sources with varying levels of accuracy and currency. This is not a survey product. The County of Lambton disclaims all responsibility for the accuracy or completeness of information contained herein. The County of Lambton assumes no responsibility for errors arising from use of these digital mapping products.

The Zoning By-law information contained herein is current as of the last recorded amendment noted under "Zoning By-law Amendments".

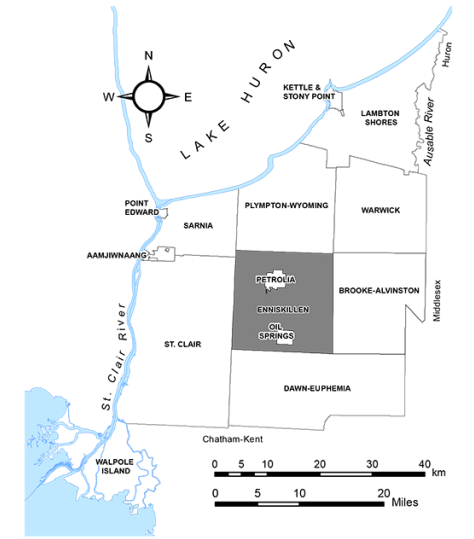
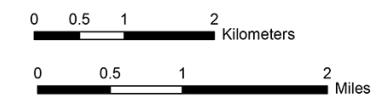
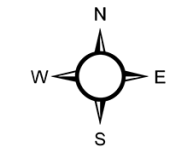
- Cadastral database is current to June 2013.
- ANSI database is current to February 2013.
- Wetlands database is current to June 2014.
- Significant Woodlot database is current to April 2013.
- Hazard database is current to 2010.

Projection: UTM NAD 83 Zone 17
 COUNTY OF LAMBTON
 Planning and Development Services, August 2015
 www.lambtononline.ca

Area Estimator



Notes: Area measures shown at left are typical of Concession/Lot arrangements in Enniskillen Twp.
 Acre area measures can be converted to hectares (ha) by dividing by (2.471).



Township of Enniskillen ZONING BY-LAW SCHEDULE "A"

to By-law No. 58 of 2015

Passed this 22 day of September, 2015

Kevin Marriott, Mayor

Duncan McTavish, Administrator-Clerk

Zoning By-law Amendments

- ZBA# 28 of 2016, May 17, 2016
- ZBA# 42 of 2016, August 23, 2016
- ZBA# 44 of 2016, September 6, 2016
- ZBA# 46 of 2016, September 6, 2016
- ZBA# 28 of 2017, June 6, 2017
- ZBA# 53 of 2017, October 10, 2017
- ZBA# 40 of 2018, May 8, 2018
- ZBA# 27 of 2019, April 16, 2019
- ZBA# 28 of 2019, April 16, 2019
- ZBA# 34 of 2020, July 6, 2020
- ZBA# 35 of 2020, July 6, 2020
- ZBA# 50 of 2020, September 21, 2020
- ZBA# 69 of 2020, December 21, 2020
- ZBA# 21 of 2022, April 4, 2022
- ZBA# 28 of 2022, April 19, 2022
- ZBA# 47 of 2023, August 21, 2023
- ZBA# 9 of 2024, February 20, 2024
- ZBA# 32 of 2024, July 15, 2024

Within the EP-H Zone designation, the provisions of the EP-H Zone take precedence over those of any zone with which they may be layered except as noted in Section 4.6 d).

